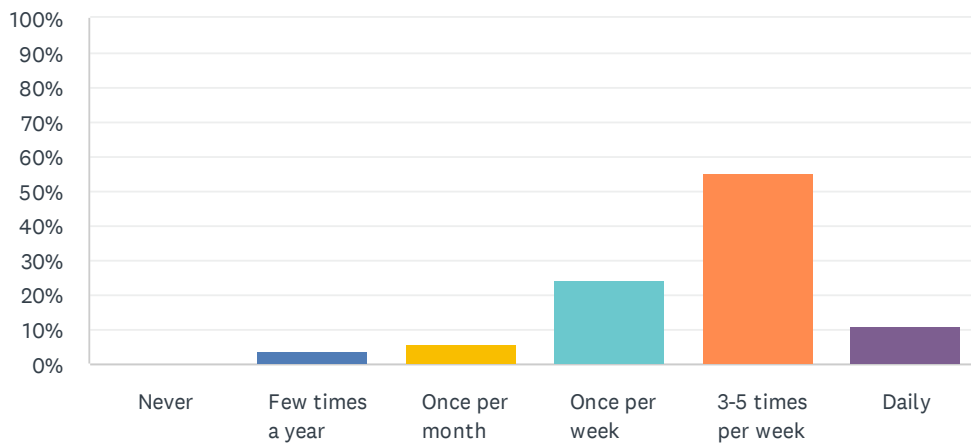


Q1 How often do you use the Ridge to Rivers trail system?

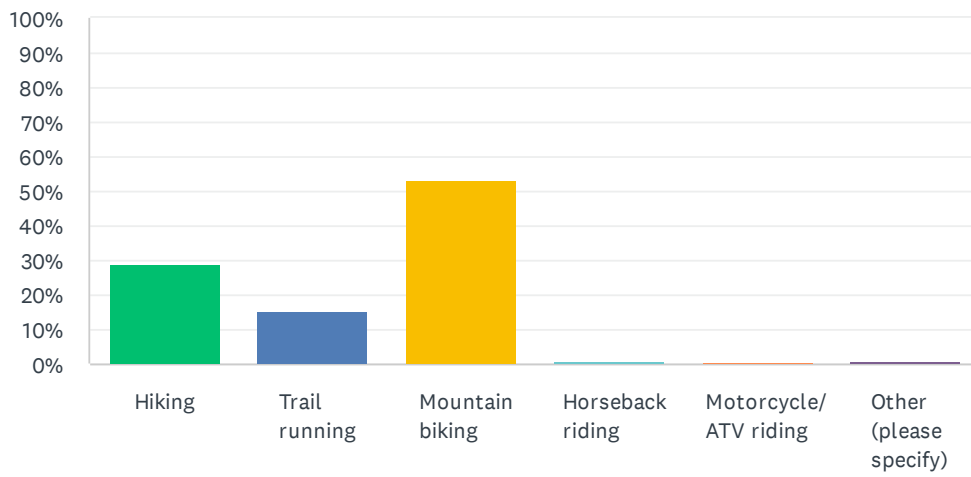
Answered: 2,480 Skipped: 8



ANSWER CHOICES	RESPONSES
Never	0.20% 5
Few times a year	3.67% 91
Once per month	5.89% 146
Once per week	23.99% 595
3-5 times per week	55.24% 1,370
Daily	11.01% 273
TOTAL	2,480

Q2 Please tell us your primary way of enjoying the Boise foothills.

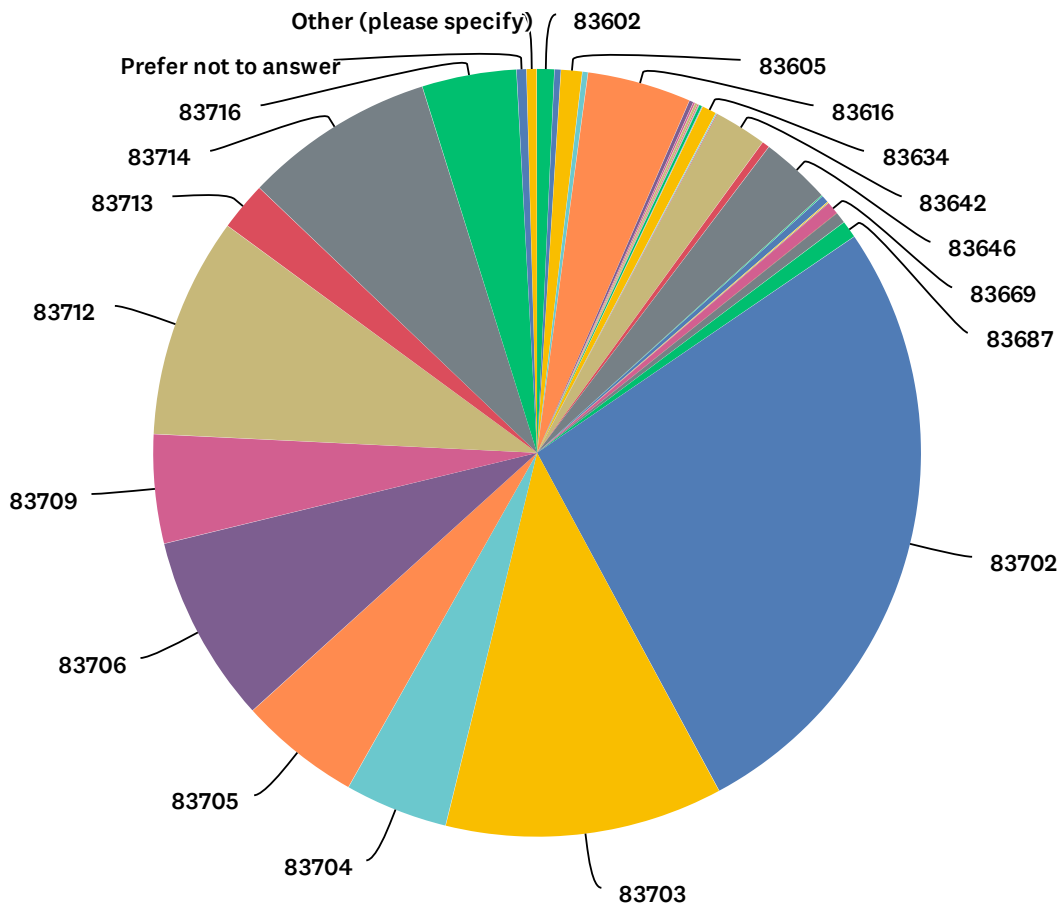
Answered: 2,482 Skipped: 6



ANSWER CHOICES	RESPONSES
Hiking	28.73% 713
Trail running	15.19% 377
Mountain biking	53.18% 1,320
Horseback riding	1.17% 29
Motorcycle/ATV riding	0.48% 12
Other (please specify)	1.25% 31
TOTAL	2,482

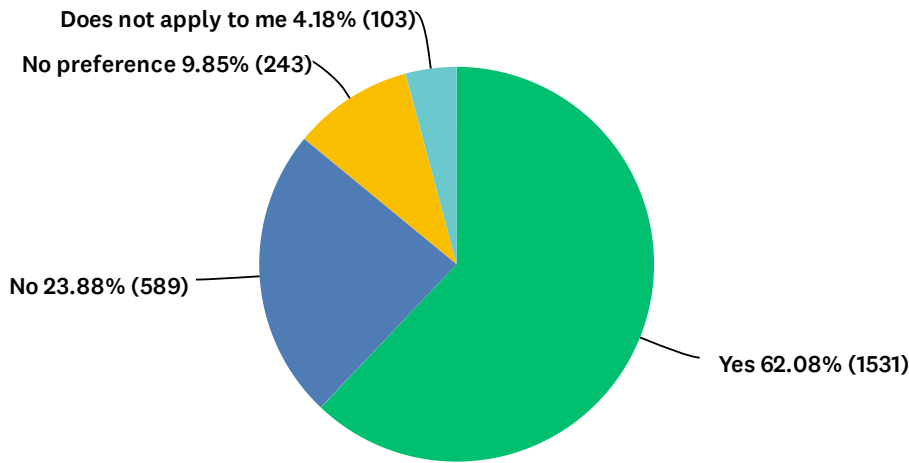
Q3 What is your zip code?

Answered: 2,487 Skipped: 1



Q4 For the Lower Hulls Gulch Trail, do you support making the even/odd day separation of use management strategy permanent? (Even Days of the Month: Open to uphill and downhill foot and horse travel and open to uphill bike travel. Closed to downhill bike travel. Odd Days of the Month: Open to downhill bike travel only. Closed to all other users.)

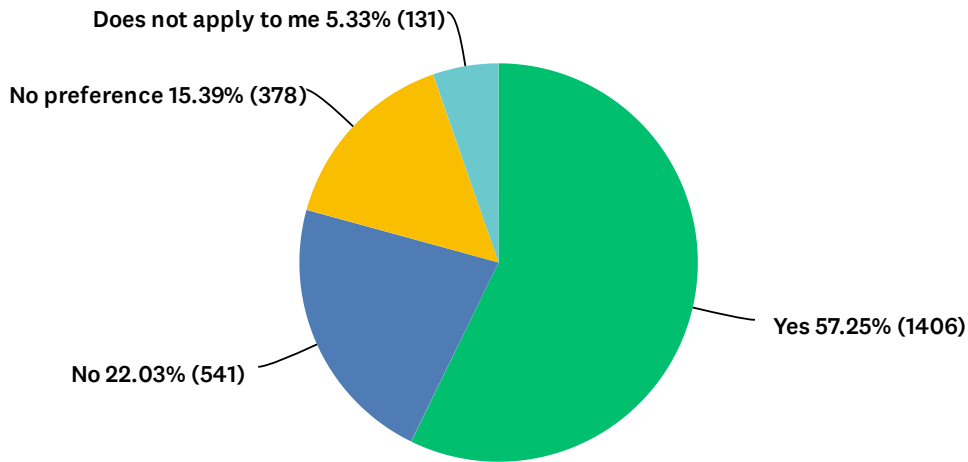
Answered: 2,466 Skipped: 22



ANSWER CHOICES	RESPONSES	
Yes	62.08%	1,531
No	23.88%	589
No preference	9.85%	243
Does not apply to me	4.18%	103
TOTAL		2,466

Q5 For the Polecat Loop Trail, do you support making the directional trail management strategy permanent? (all users traveling in the same direction)

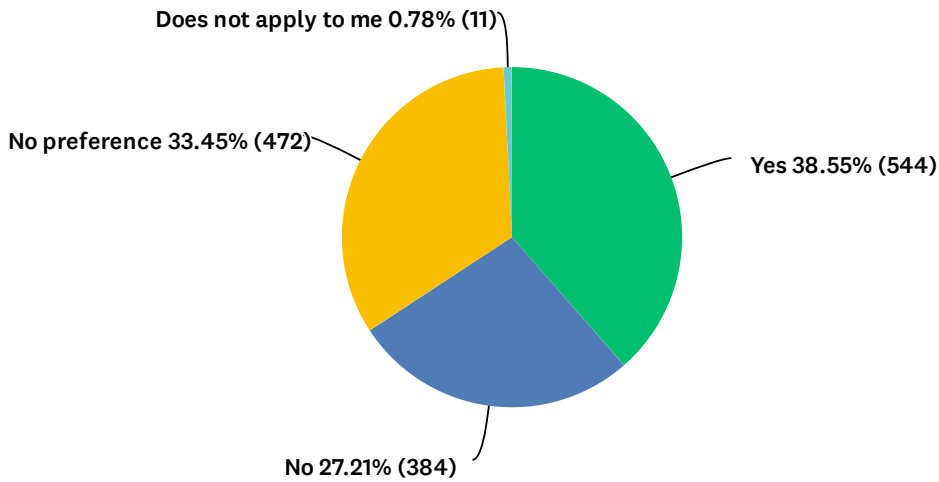
Answered: 2,456 Skipped: 32



ANSWER CHOICES	RESPONSES	
Yes	57.25%	1,406
No	22.03%	541
No preference	15.39%	378
Does not apply to me	5.33%	131
TOTAL		2,456

Q6 Would you like to see the direction of the Polecat Loop trail change between clockwise and counterclockwise on a yearly basis? In other words, since the trail was counterclockwise this year, it would be clockwise in 2022, counterclockwise in 2023, and keep changing each year.

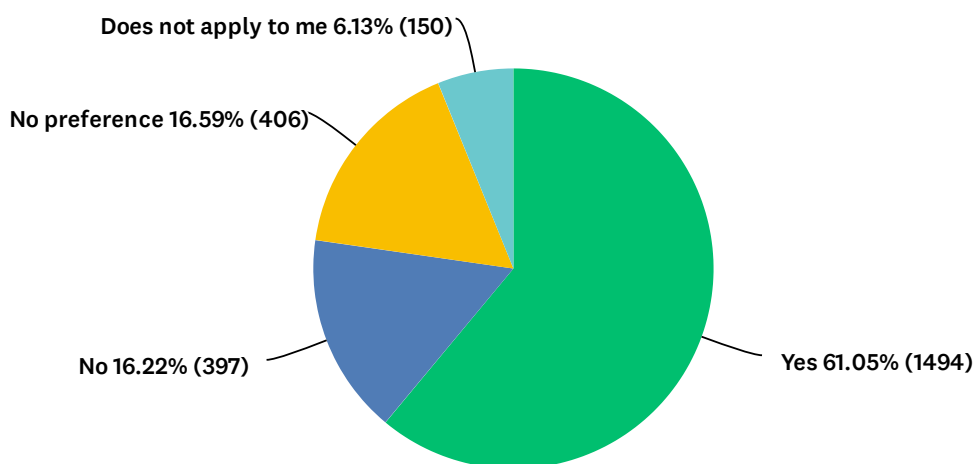
Answered: 1,411 Skipped: 1,077



ANSWER CHOICES	RESPONSES	
Yes	38.55%	544
No	27.21%	384
No preference	33.45%	472
Does not apply to me	0.78%	11
TOTAL		1,411

Q7 For the Around the Mountain Trail at Bogus Basin, do you support making the change to a counterclockwise directional trail management strategy permanent? (all users travel in a counterclockwise direction on this trail)

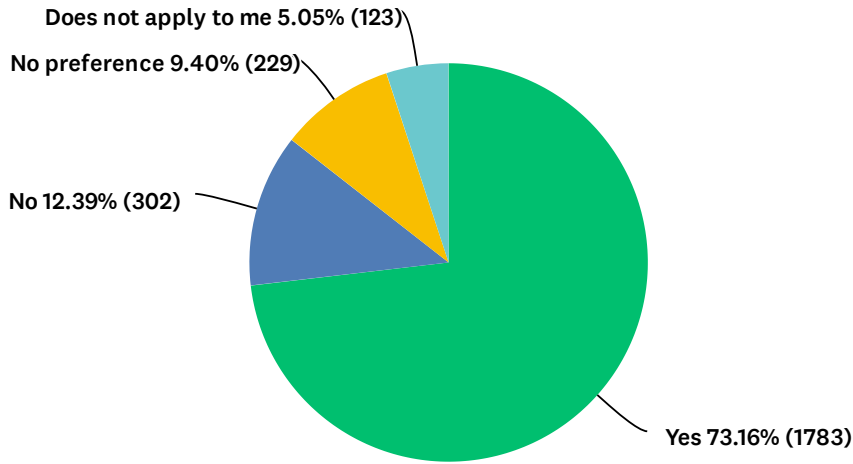
Answered: 2,447 Skipped: 41



ANSWER CHOICES	RESPONSES	
Yes	61.05%	1,494
No	16.22%	397
No preference	16.59%	406
Does not apply to me	6.13%	150
TOTAL		2,447

Q8 In Military Reserve, do you support Bucktail Trail being open only to downhill bike traffic (closed to all other uses) and the adjacent Two Point Trail being open only to foot and horse traffic (closed to all other uses) as a permanent management strategy?

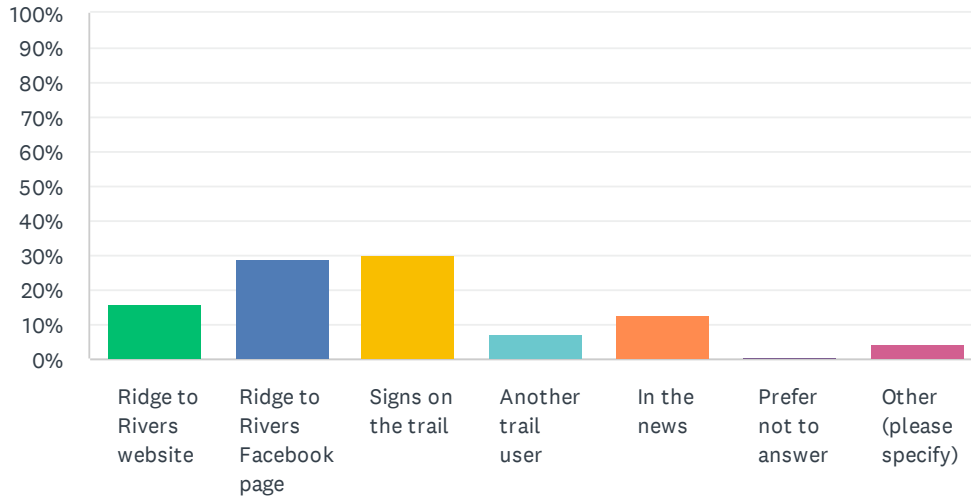
Answered: 2,437 Skipped: 51



ANSWER CHOICES	RESPONSES	
Yes	73.16%	1,783
No	12.39%	302
No preference	9.40%	229
Does not apply to me	5.05%	123
TOTAL		2,437

Q9 How did you learn about the 2021 pilot trail program? Please choose one:

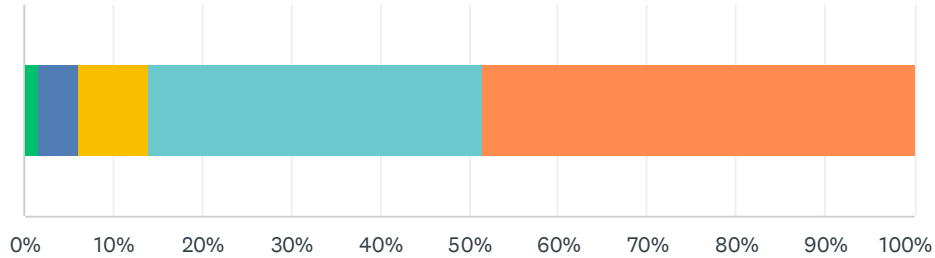
Answered: 2,418 Skipped: 70



ANSWER CHOICES	RESPONSES	
Ridge to Rivers website	15.84%	383
Ridge to Rivers Facebook page	28.87%	698
Signs on the trail	30.23%	731
Another trail user	7.57%	183
In the news	12.70%	307
Prefer not to answer	0.70%	17
Other (please specify)	4.09%	99
TOTAL		2,418

Q10 On a scale from Very Dissatisfied to Very Satisfied, what is your rating of the efforts the Boise Parks and Recreation Department has made to improve the overall trail use experience for everyone?

Answered: 2,421 Skipped: 67



■ Prefer not to answer
 ■ Very Dissatisfied
 ■ Dissatisfied
■ Satisfied
 ■ Very Satisfied

ANSWER CHOICES	RESPONSES	
Prefer not to answer	1.69%	41
Very Dissatisfied	4.54%	110
Dissatisfied	7.64%	185
Satisfied	37.59%	910
Very Satisfied	48.53%	1,175
TOTAL		2,421